

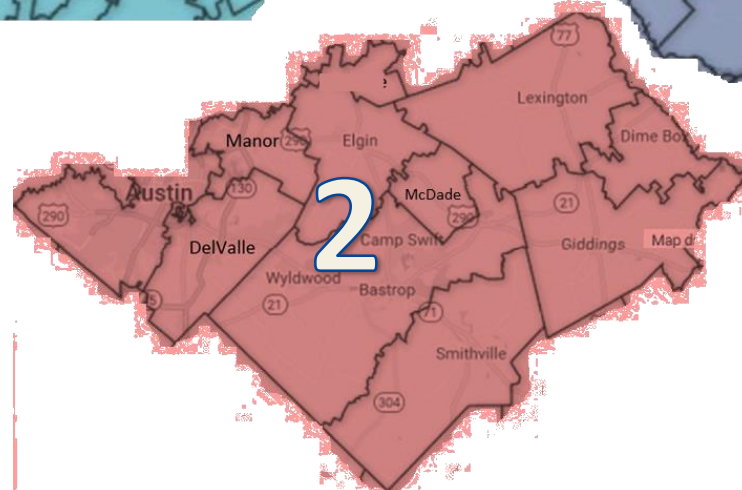
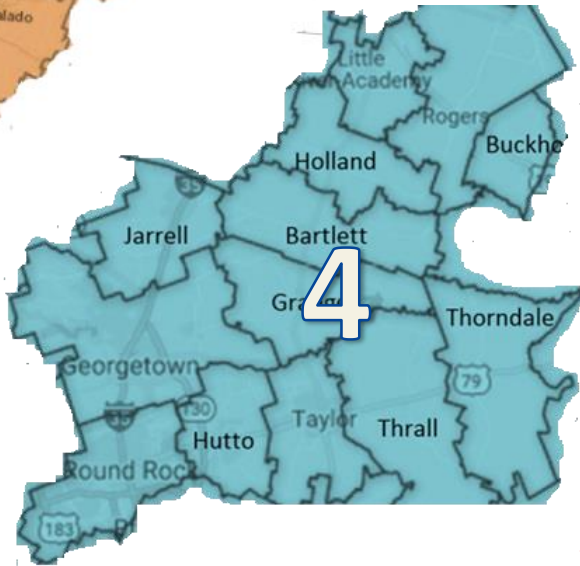
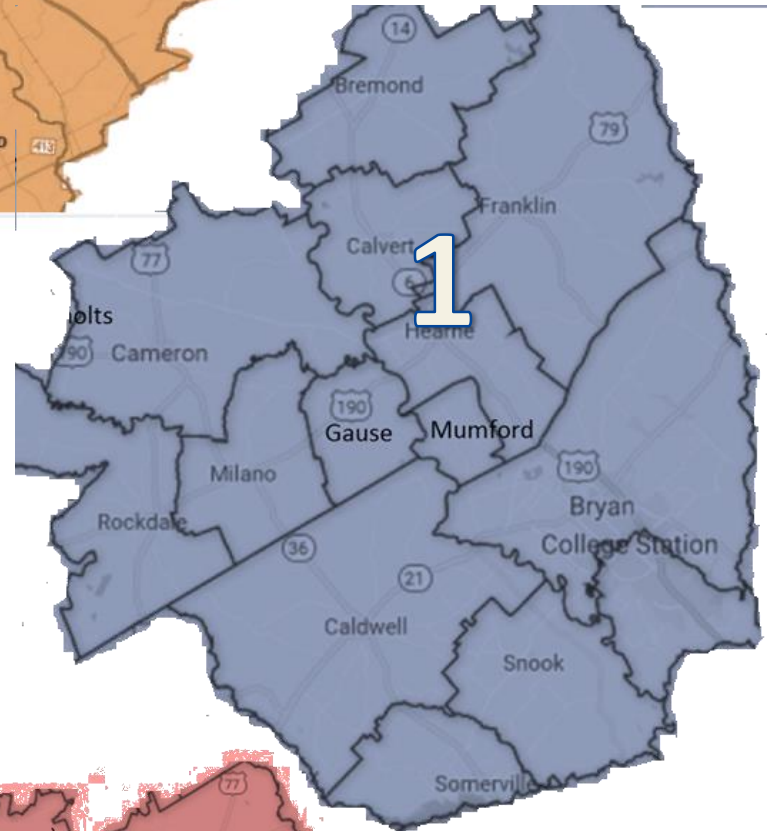
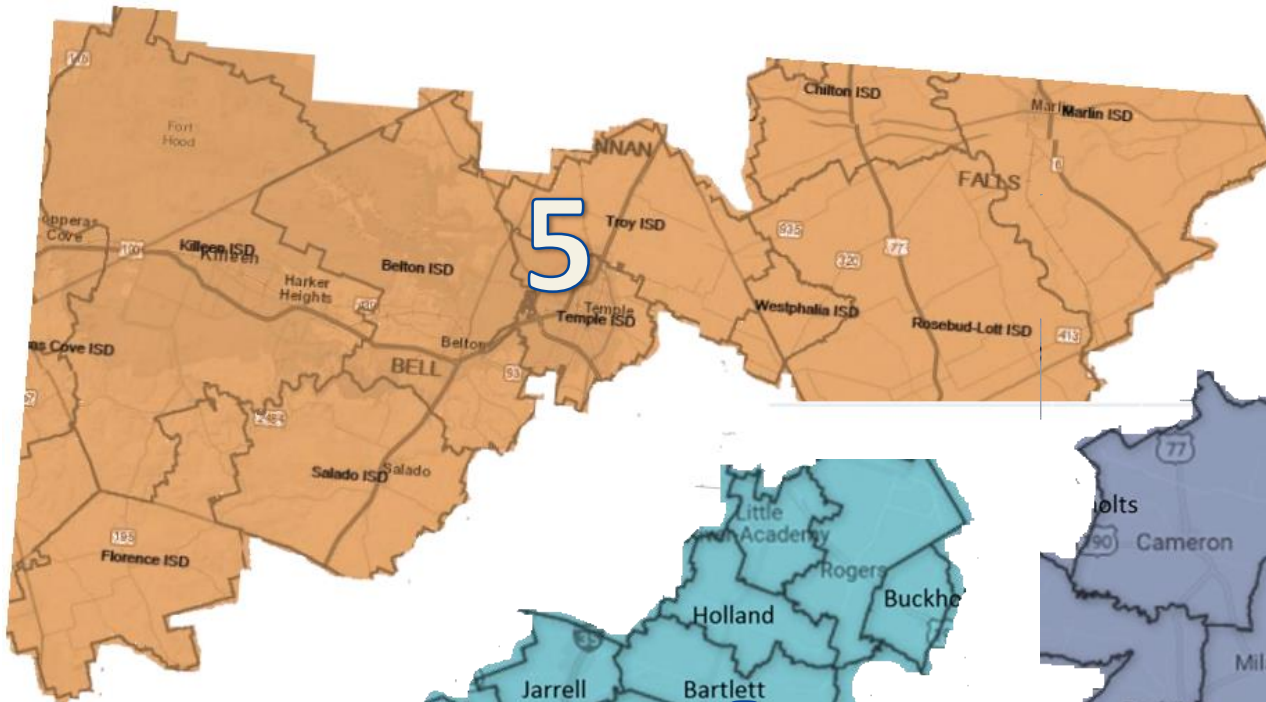
Area XII

District Alignment

Approved By the
Texas FFA Board of Directors
June 2017

Justification

- Balancing membership numbers based on current membership for equal sizes
- Logistics regarding major travel and distance between locations



District 1

Schools

A&M Consolidated

Bryan

College Station

Rudder

Caldwell

Snook

Calvert

Franklin

Hearne

Milano

Mumford

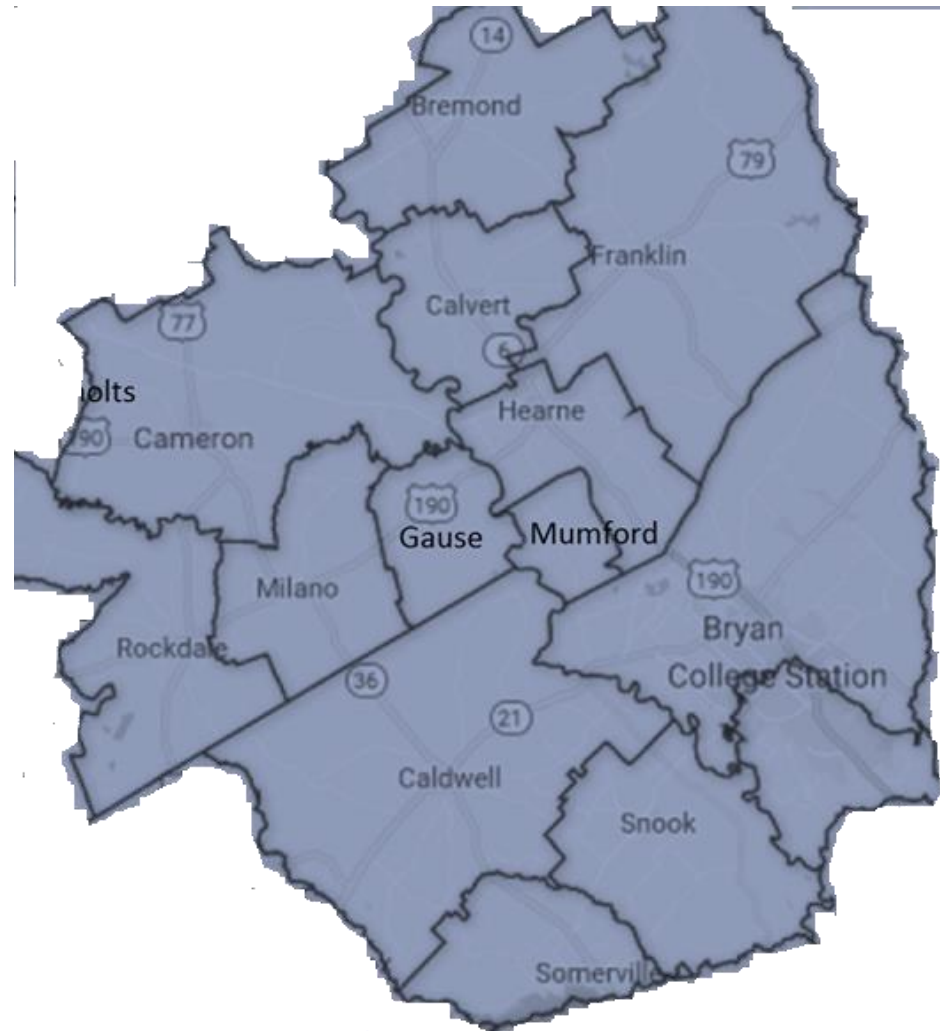
Bremond

Rockdale

Somerville

Yoe CH

15



District 1: Details

Perimeter Travel

Bremond - Rock Dale:	51 Minutes
Rockdale to Somerville:	43 Minutes
Somerville - Bryan:	34 Minutes
Bryan - Bremond:	43 Minutes

Distances Across

Width - Cameron- College Station	56.3 Miles
Length - Somerville - Bremond	67.9 Miles

Center Point: Hearne / Mumford

Major Thoroughfares:

US 79, HWY 6, HWY 21, HWY 36

District 2

Chapters

Bastrop

Cedar Creek

Elgin

McDade

Smithville

Akins

Bowie - Austin

Clifton C C

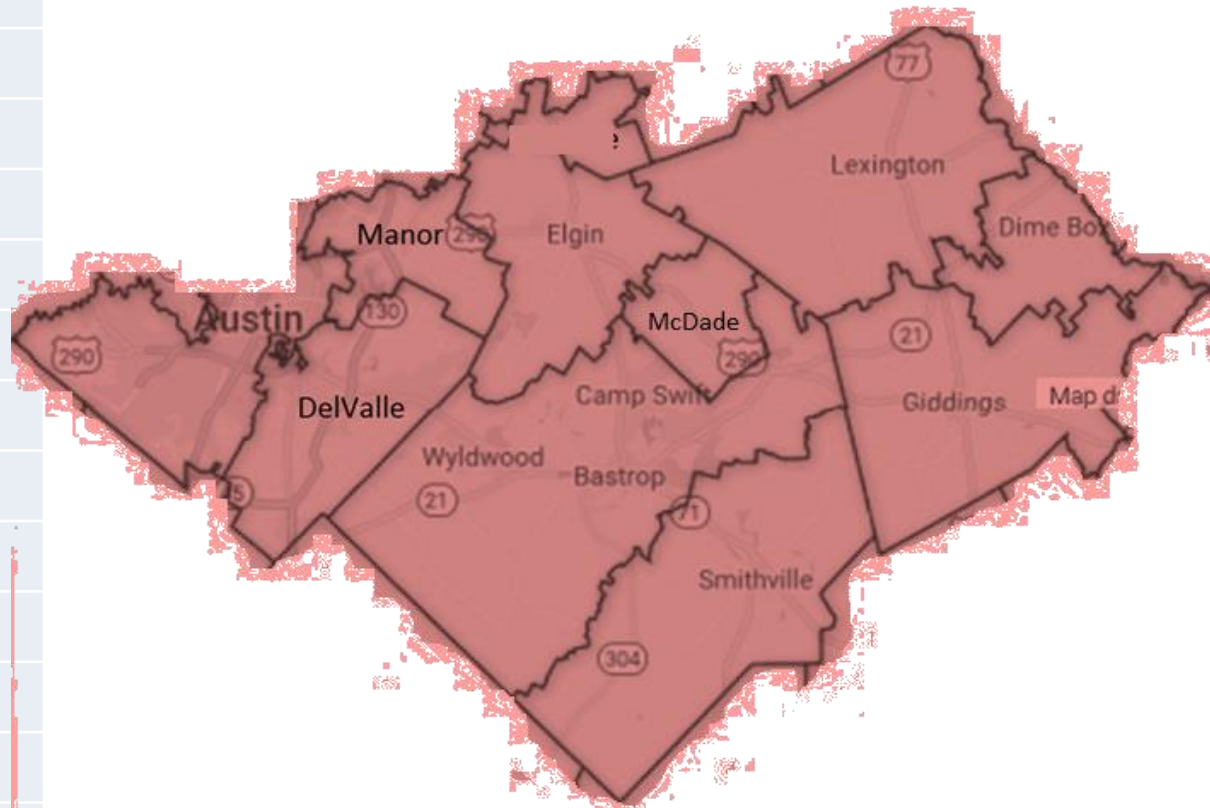
Del Valle

Dime Box

Giddings

Lexington

Manor



District 2: Details

Perimeter Travel

Thorndale - Bowie High School:	1 Hr 5 Minutes
Bowie High school - Smithville:	53 Minutes
Smithville - Dime Box:	44 Minutes
Dime Box - Thorndale:	44 Minutes

Distances Across

Width - Bowie High School - Dime Box:	76.9 Miles
Length - Smithville - Thorndale	59.2 Miles

Center Point: Elgin, McDade, Bastrop

Major Thoroughfares:

US 79, HWY 6, HWY 21, HWY 36

District 3

Cedar Park (LISD)

Leander (LISD)

Liberty Hill

Rouse (LISD)

Tom Glen (LISD)

Vandegrift (LISD)

Vista Ridge (LISD)

Hendrickson

Lago Vista

Lake Travis

Lanier

Pflugerville

Weiss HS

13



District 3: Details

Perimeter Travel

Liberty Hill - Lakeway:	48 Minutes
Lakeway - Pflugerville:	44 Minutes
Pflugerville - Liberty Hill:	34 Minutes

Distances Across

Width - Lakeway - Pflugerville	35.7 Miles
Length - Lanier HS - Liberty Hill	27.3 Miles

Center Point: Leander

Major Thoroughfares:

IH 35, US 183, **Toll 45**, **Toll 130**, **Toll 183A**, RM Road 620, Parmer Ln

District 4

School

Eastview

Georgetown

Granger

Hutto

Jarrell

McNeil

Stony Point

Taylor

Thrall

Academy

Bartlett

Holland

Rogers

Buckholts

Thorndale

15



District 4: Details

Perimeter Travel

Academy - Jarrell:	27 Minutes
Jarrell - McNeil HS:	31 Minutes
McNeil HS - Thrall:	39 Minutes
Thrall - Academy:	43 Minutes

Distances Across

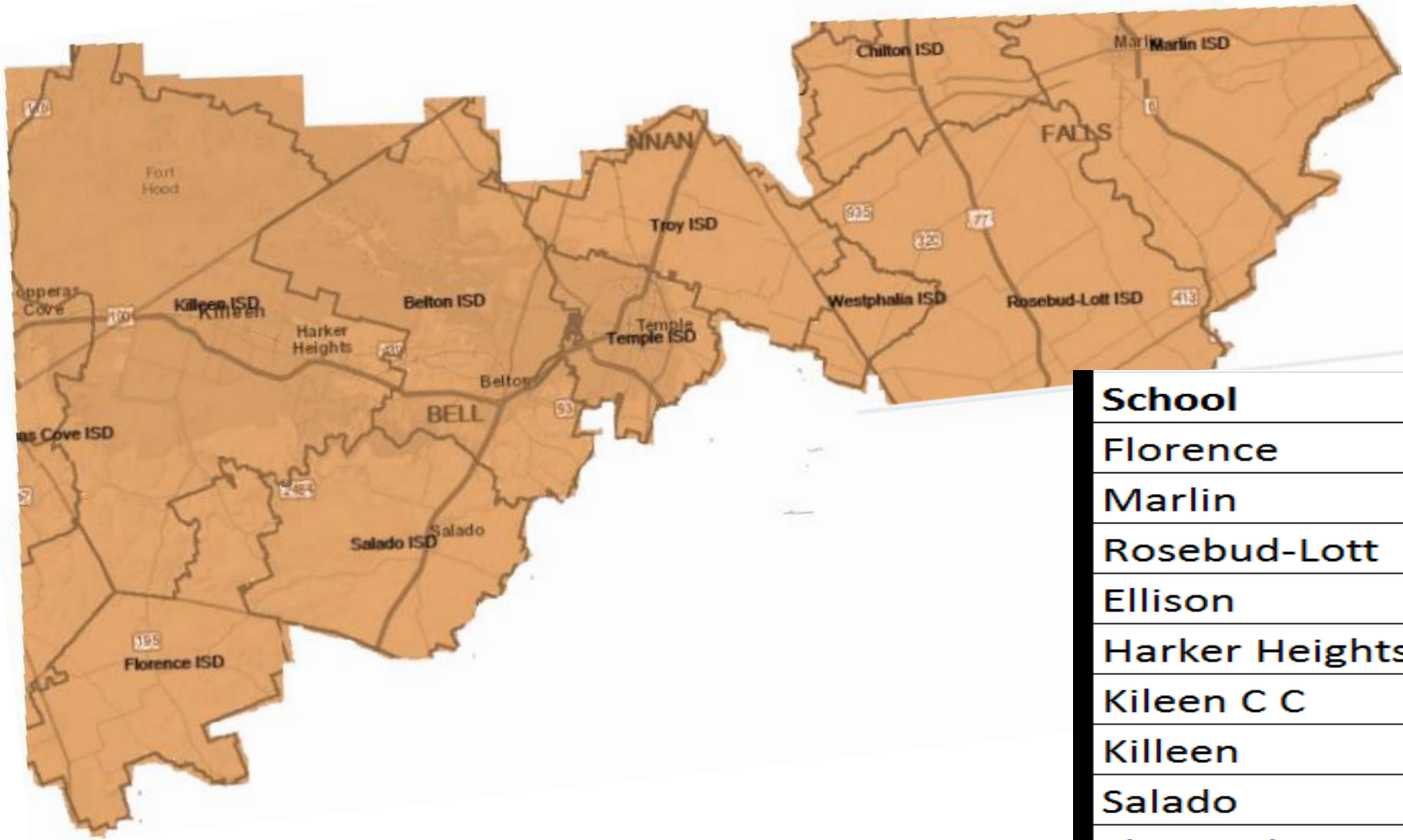
Width - Jarrell - Thrall	38.8 Miles
Length - Rogers - McNeil High School	64.5 Miles

Center Point: Georgetown, Taylor, Grainger

Major Thoroughfares:

IH 35, HWY 29, US 79, HWY 95, US 190

District 5



School
Florence
Marlin
Rosebud-Lott
Ellison
Harker Heights
Killeen C C
Killeen
Salado
Shoemaker
Temple
Troy
Belton
12

District 5

Perimeter Travel

Florence - Troy:	58 Minutes
Troy - Killeen:	45 Minutes
Killeen - Florence:	26 Minutes

Distances Across

Width - Florence - Troy	44.2 Miles
Length - Salado - Pidcoke	46.5 Miles

Center Point: Belton, Salado

Major Thoroughfares:

IH 35, TX 195, US 190,